


The logo features a stylized blue wave icon to the left of the text "MyCoast".

MyCoast



Susan Tarpley

Snohomish County

**Marine Resources
Committee**



5 reasons why
you need to download
the MyCoast App





Creosote Pilings

Document pilings and creosote logs for removal by resources managers





Abandoned Boat

Take a photo of abandoned boats and resources managers will work on a strategy for removal





April 2017



November 2017




August 2018



Take a Beach Photo

Contribute to a time-lapse photo series of our local beaches





King Tides

Take a photo of the highest tides of the year





Storm Surge

Monitor coastal storms, their impacts, and beach changes after big storms and storm surges



Well, there's an App for that !

Available on the iPhone
App Store

ANDROID APP ON
Google play



MyCoast



My coast




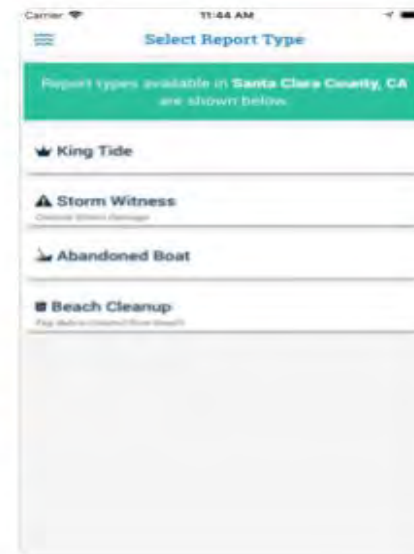
Cancel



MyCoast.org

Weather

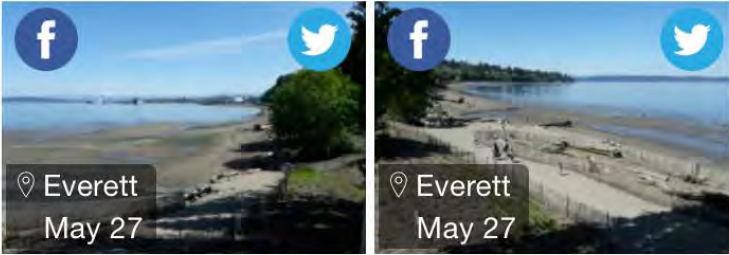
GET





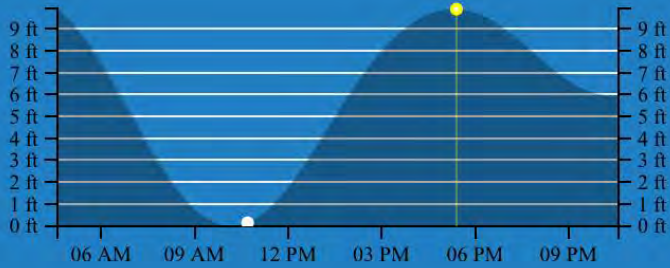
You got it!





High tide at Seattle in 7 hours

at 5:20 pm (9.9 ft) ?



Remind Me!

Nearby

Daily

Share location with state coordinators



+ Add Report



Select Report Type

Report types available in Snohomish County, WA are shown below.



King Tide

Capturing the Highest Tides



Abandoned Boat

Report Abandoned Vessels



Storm Surge



Creosote Piling



Take a Beach Photo

Contribute to a time-lapse photo series of our local beaches



MyCoast App Tools



King Tides

Take a photo of the highest tides of the year.



Creosote Pilings

Document pilings and creosote logs for removal by resource managers.



Abandoned Boat

Take a photo of abandoned boats and resource managers will work on a strategy for removal.



Storm Surge

Monitor coastal storms, their impacts and beach changes after big storms and storm surges.



Take a Beach Photo

Contribute to a time-lapse photo series of our local beaches.





Abandoned Boat



 Take photo

 Select from library

Date of Photo

11 June 2018

1

2

3

Report Details →

Abandoned Boat

Take a photo of abandoned boats and resource managers will work on a strategy for removal.





Abandoned Boat

Boat Name

Not visible

Boat Registration Number

WN231RP

Other Details

Fiberglass hull

1

2

3

← Add Photo

Set Location →



Abandoned Boat

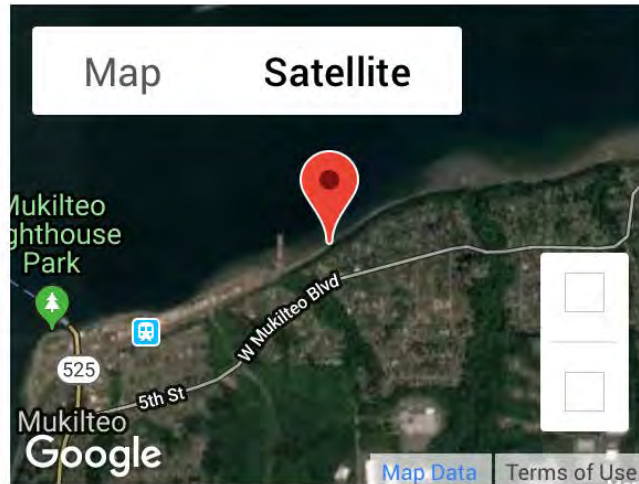
Take a photo of abandoned boats and resource managers will work on a strategy for removal.





Abandoned Boat

Click on map to set location.



By clicking "SUBMIT," I authorize this photo & data to be used with or without attribution.

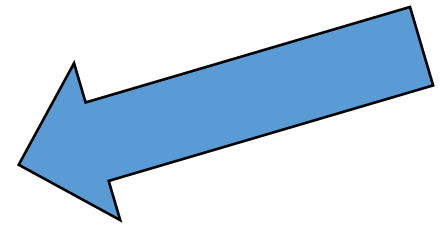
1

2

3

← Report Details

Submit!



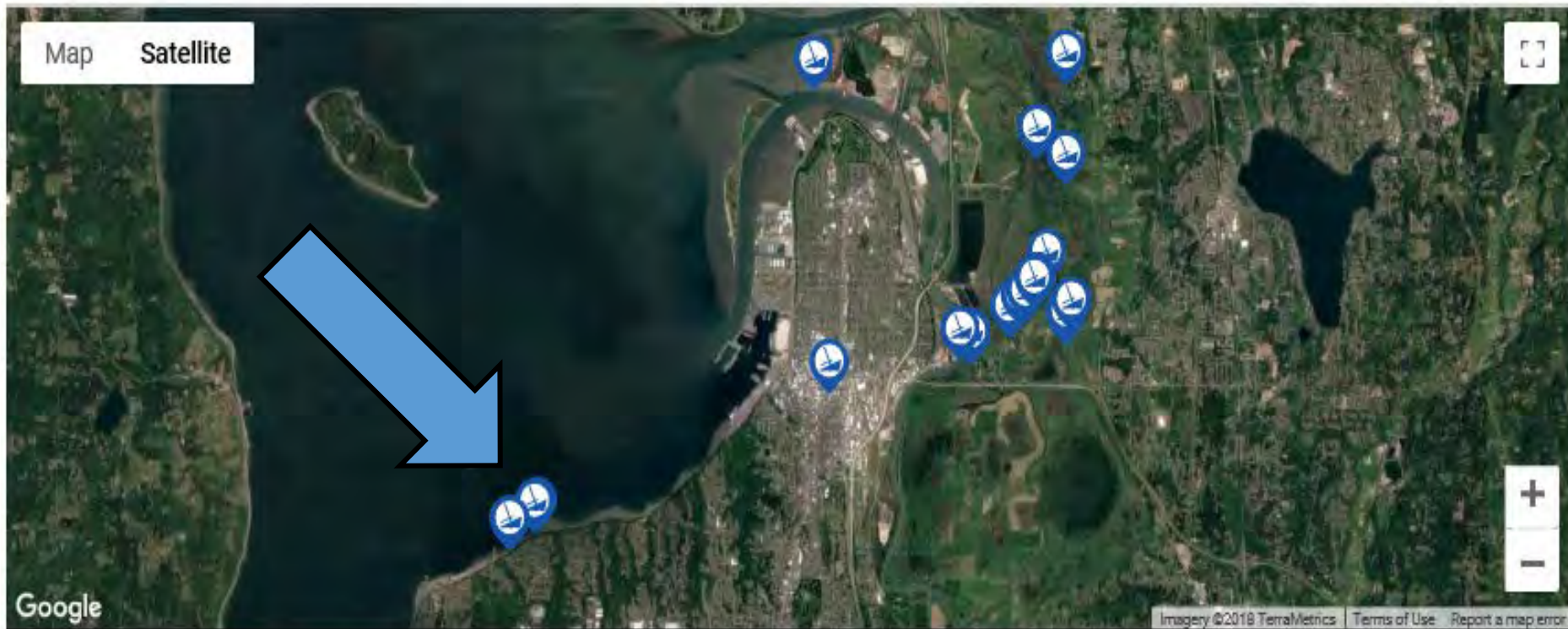
Abandoned Boat

Take a photo of abandoned boats and resource managers will work on a strategy for removal.



It works!

Recent Abandoned Vessel Reports



Boulevard Bluffs | Snohomish County

Abandoned Boat Report by **Elisa Dawson**



📅 06/11/2018 | 7:29 am

(4 hours 35 minutes after high tide)



Weather Overview



Wind Speed: 0.3 MPH
Wind Direction: 145°
Temperature: 50°F
Rainfall (Calendar Day): 0"
Rainfall (Past 24 Hours): 0.12"

(Click here for full weather details)

Tidal Overview

Data from **Seattle** (25.3 miles away)


Water Level: 3.3' (observed MLLW)
Closest High Tide: 2:54 am, 11.6' (observed)



Weather icons courtesy of **Icons8**. Weather data from **DarkSky**. Tide data from **NOAA**.

Report Administration





Snohomish County
Marine Resources
Committee



WASHINGTON STATE DEPARTMENT OF
Natural Resources



**Northwest
Straits**
INITIATIVE

partners in marine conservation


Sea Grant
Washington

 **USGS**
science for a changing world



Back Page administration makes it easy!

The screenshot displays the MyCoast Admin interface. At the top, the navigation bar includes 'MyCoast', 'Snohomish County', and various report categories: 'Abandoned Vessels', 'King Tides', 'Storm Surge', 'Creosote Piling', 'Capturing Beach Change', and 'My Account'. The 'Admin' menu is open, showing options: 'Search Reports', 'Manage Users', 'Send App Alert', and 'Send Email to Users'. The 'Send App Alert' option is highlighted. Below the navigation, there are filters for 'Report Type' (Town, All Locations, Beach) and 'Date Range' (Start Date, End Date). A list of report types is shown: Beach Change (73), Surge (34), Vessels (25), Creosote Piling (6), Nuisance (2), and Creosote (1). The 'Filtered Results' section shows 'Showing Results: 1-25 of 141'. A map of Everett, WA is displayed with several blue location markers. Below the map, a report entry for 'Everett, WA' is shown, dated 'October 31, 2018 at 8:57 am' by 'Luke hanna', with the title 'Steamboat slough'. The report entry includes a photo, a 'VIEW' button, an 'EDIT REPORT' button, and a 'DELETE' button. There are also radio buttons for 'Internal-only', 'Public', and 'Public and featured', and a 'Reassign to (select user)' dropdown menu.

- Manage users
- Send app alerts
- Send emails to users
- Review reports
- Share reports
- Download photos
- And more!





MyCoast



Download it today!